

WETLANDS AND SUBAQUEOUS LANDS SECTION PERMIT APPLICATION FORM

**For Subaqueous Lands, Wetlands, Marina and
401 Water Quality Certification Projects**

**State of Delaware
Department of Natural Resources and Environmental Control
Division of Water**

Wetlands and Subaqueous Lands Section



**APPLICATION FOR APPROVAL OF
SUBAQUEOUS LANDS, WETLANDS, MARINA
AND WATER QUALITY CERTIFICATION PROJECTS**

PLEASE READ THE FOLLOWING INSTRUCTIONS CAREFULLY**Application Instructions:**

1. Complete each section of this basic application and appropriate appendices as thoroughly and accurately as possible. Incomplete or inaccurate applications will be returned.
2. All applications must be accompanied by a scaled plan view and cross-section view plans that show the location and design details for the proposed project. Full construction plans must be submitted for major projects.
3. All applications must have an original signature page and proof of ownership or permitted land use agreement.
4. Submit an original and two (2) additional copies of the application (total of 3) with the appropriate application fee and public notice fee* (prepared in separate checks) to:

**Department of Natural Resources and Environmental Control
Wetlands and Subaqueous Lands Section
89 Kings Highway
Dover, Delaware 19901**

*Application and public notice fees are non-refundable regardless of the Permit decision or application status.

5. No construction may begin at the project site before written approval has been received from this office.

Helpful Information:

1. Tax Parcel Information:

New Castle County	(302) 395-5400
Kent County	(302) 736-2010
Sussex County	(302) 855-7878
2. Recorder of Deeds:

New Castle County	(302) 571-7550
Kent County	(302) 744-2314
Sussex County	(302) 855-7785
3. A separate application and/or approval may be required through the Army Corps of Engineers. Applicants are strongly encouraged to contact the Corps for a determination of their permitting requirements. For more information, contact the Philadelphia District Regulator of the Day at (215) 656-6728 or visit their website at: <http://www.nap.usace.army.mil/Missions/Regulatory.aspx>.
4. For questions about this application or the Wetlands and Subaqueous Lands Section, contact us at (302) 739-9943 or visit our website at: <http://www.dnrec.delaware.gov/wr/Services/Pages/WetlandsAndSubaqueousLands.aspx>. Office hours are Monday through Friday 8:00 AM to 4:30 PM, except on State Holidays.

APPLICANT'S REVIEW BEFORE MAILING

DID YOU COMPLETE THE FOLLOWING?

<u> X </u>	Yes	BASIC APPLICATION
<u> X </u>	Yes	SIGNATURE PAGE (Page 3)
<u> X </u>	Yes	APPLICABLE APPENDICES
<u> X </u>	Yes	SCALED PLAN VIEW
<u> X </u>	Yes	SCALED CROSS-SECTION OR ELEVATION VIEW PLANS
<u> X </u>	Yes	VICINITY MAP
<u> X </u>	Yes	COPY OF THE PROPERTY DEED & SURVEY
<u> X </u>	Yes	THREE (3) COMPLETE COPIES OF THE APPLICATION PACKET
<u> X </u>	Yes	APPROPRIATE APPLICATION FEE & PUBLIC NOTICE FEE (Separate checks made payable to the State of Delaware)

Submit 3 complete copies of the application packet to:

**Department of Natural Resources and Environmental Control
Wetlands and Subaqueous Lands Section
89 Kings Highway
Dover, Delaware 19901**

Before signing and mailing your application packet, please read the following:

The Department requests that the contractor or party who will perform the construction of your proposed project, if other than the applicant, sign the application signature page along with the applicant in the spaces provided. When the application is signed by the contractor as well as the applicant, the Department will issue the Permit to both parties. For Leases, the contractor will receive a separate construction authorization that will make them subject to all of the terms and conditions of the Lease relating to the construction

Section 1: Applicant Identification

1. Applicant's Name: Sargio Corporation/John Candeloro Telephone #: (302) 545-4655
 Mailing Address: PO Box 1066, Newark, DE 19713 Fax #: N/A
 _____ E-mail: John@martahomes.com

2. Consultant's Name: Kelly Figurski Company Name: Marine Permitting & Consulting, LLC
 Mailing Address: 9 Creek Drive, Millsboro, DE 19966 Telephone #: (302) 853-5928
 _____ Fax #: N/A
 _____ E-mail: marinepermit@outlook.com
3. Contractor's Name: Troy Messick Company Name: John T. Rogers Marine Construction
 Mailing Address: 25245 Banks Road, Millsboro, DE 19966 Telephone #: (302) 945-3016
 _____ Fax #: (302) 945-1846
 _____ E-mail: troy.messick71@gmail.com

Section 2: Project Description

4. Check those that apply:
 New Project/addition to existing project? Repair/Replace existing structure? (If checked, must answer #16)

5. Project Purpose (attach additional sheets as necessary):

Construct a wetland walkway, pier, and dock to berth two vessels on the Lewes and Rehoboth Canal.

6. Check each Appendix that is enclosed with this application:

<input checked="" type="checkbox"/>	A. Boat Docking Facilities		G. Bulkheads		N. Preliminary Marina Checklist
	B. Boat Ramps		H. Fill		O. Marinas
	C. Road Crossings		I. Rip-Rap Sills and Revetments		P. Stormwater Management
	D. Channel Modifications/Dams		J. Vegetative Stabilization		Q. Ponds and Impoundments
	E. Utility Crossings		K. Jetties, Groins, Breakwaters		R. Maintenance Dredging
	F. Intake or Outfall Structures	<input checked="" type="checkbox"/>	M. Activities in State Wetlands		S. New Dredging

Section 3: Project Location

7. Project Site Address: No address yet. Vacant lot at County: N.C. Kent Sussex
the terminus of Basin Street, Bay Vista, Rehoboth, Beach, DE Site owner name (if different from applicant): Same.
19971. Address of site owner: Same.
8. Driving Directions: Coastal Hwy. south from Lewes turn right onto Bay Vista Road, travel just under 3/4 mile and turn left onto 1st Street, travel two
tenths of a mile and the lot is at the end of the road.
 (Attach a vicinity map identifying road names and the project location)
9. Tax Parcel ID Number: 3-34-19.16-23.02 Subdivision Name: Bay Vista

WSLS Use Only:	Permit #s: _____
Type	SP <input type="checkbox"/> SL <input type="checkbox"/> SU <input type="checkbox"/> WE <input type="checkbox"/> WQ <input type="checkbox"/> LA <input type="checkbox"/> SA <input type="checkbox"/> MP <input type="checkbox"/> WA <input type="checkbox"/>
Corps Permit: SPGP 18 <input type="checkbox"/> 20 <input type="checkbox"/> Nationwide Permit #: _____	Individual Permit # _____
Received Date: _____	Project Scientist: _____
Fee Received? Yes <input type="checkbox"/> No <input type="checkbox"/> Amt: \$ _____	Receipt #: _____
Public Notice #: _____	Public Notice Dates: ON _____ OFF _____

Section 3: Project Location (Continued)

10. Name of waterbody at Project Location: Lewes and Rehoboth Canal waterbody is a tributary to: Rehoboth Bay

11. Is the waterbody: Tidal Non-tidal Waterbody width at mean low or ordinary high water 145 Feet.

12. Is the project: On public subaqueous lands? On private subaqueous lands?*

In State-regulated wetlands? In Federally-regulated wetlands?

*If the project is on private subaqueous lands, provide the name of the subaqueous lands owner:

(Written permission from the private subaqueous lands owner must be included with this application)

13. Present Zoning: Agricultural Residential Commercial Industrial Other

Section 4: Miscellaneous

14. A. List the names and complete mailing addresses of the immediately adjoining property owners on all sides of the project (attach additional sheets as necessary):

B. For wetlands and marina projects, list the names and complete mailing addresses of property owners within a 1,000 foot radius of the project (attach additional sheets as necessary):

Please see attached sheet.

15. Provide the names of DNREC and/or Army Corps of Engineers representatives whom you have discussed the project with:

A. Have you had a State Jurisdictional Determination performed on the property? Yes No

B. Has the project been reviewed in a monthly Joint Permit Processing Meeting? Yes No

*If yes, what was the date of the meeting? _____

16. Are there existing structures or fill at the project site in subaqueous lands? Yes No

*If yes, provide the permit and/or lease number(s):

SP-368/18

*If no, were structures and/or fill in place prior to 1969? Yes No

17. Have you applied for or obtained a Federal permit from the Army Corps of Engineers?

No Pending Issued Denied Date: _____

Type of Permit: Individual and Real Estate. Federal Permit or ID #: _____

18. Have you applied for permits from other Sections within DNREC?

No Pending Issued Denied Date: _____ Permit or ID #: _____

Type of permit (circle all that apply): Septic Well NPDES Storm Water

Other: _____

Section 5: Signature Page

19. Agent Authorization:

If you choose to complete this section, all future correspondence to the Department may be signed by the duly authorized agent. In addition, the agent will become the primary point of contact for all correspondence from the Department.

I do not wish to authorize an agent to act on my behalf

I wish to authorize an agent as indicated below

I, John Candeloro, hereby designate and authorize Kelly Figurski
 (Name of Applicant) (Name of Agent)
 to act on my behalf in the processing of this application and to furnish any additional information requested by the Department.

Authorized Agent's Name: Kelly Figurski Telephone #: (302) 853-5928
 Mailing Address: 9 Creek Drive, Millsboro, DE 19966 Fax #: N/A
 E-mail: marinepermit@outlook.com

20. Agent's Signature:

I hereby certify that the information on this form and on the attached plans are true and accurate to the best of my knowledge. I further understand that the Department may request information in addition to that set forth herein if deemed necessary to appropriately consider this application.

Kelly Figurski 8/7/25
 Agent's Signature Date

21. Applicant's Signature:

I hereby certify that the information on this form and on the attached plans are true and accurate to the best of my knowledge and that I am required to inform the Department of any changes or updates to the information provided in this application. I further understand that the Department may request information in addition to that set forth herein if deemed necessary to appropriately consider this application. I grant permission to authorized Department representatives to enter upon the premises for inspection purposes during working hours.

John Candeloro 8/7/25
 Applicant's Signature Date

John Candeloro
 Print Name

22. Contractor's Signature:

I hereby certify that the information on this form and on the attached plans are true and accurate to the best of my knowledge, and that I am required to inform the Department of any changes or updates to the information provided in this application. I further understand that the Department may request information in addition to that set forth herein if deemed necessary to appropriately consider this application.

Troy Messick 8/7/25
 Contractor's Name Date

Troy Messick
 Print Name









WWSApplicationSargioCorp

Final Audit Report

2025-08-08

Created:	2025-08-08
By:	Kelly Figurski (scottkel59@gmail.com)
Status:	Signed
Transaction ID:	CBJCHBCAABAA2m1WeYJHvZQRzghoGhtiV84cok8Sz59m

"WWSApplicationSargioCorp" History

-  Document created by Kelly Figurski (scottkel59@gmail.com)
2025-08-08 - 6:44:17 PM GMT
-  Document emailed to John Candeloro (john@martahomes.com) for signature
2025-08-08 - 6:44:23 PM GMT
-  Document emailed to Troy Messick (troymessick71@gmail.com) for signature
2025-08-08 - 6:44:24 PM GMT
-  Email viewed by John Candeloro (john@martahomes.com)
2025-08-08 - 6:46:52 PM GMT
-  Document e-signed by John Candeloro (john@martahomes.com)
Signature Date: 2025-08-08 - 6:48:09 PM GMT - Time Source: server
-  Email viewed by Troy Messick (troymessick71@gmail.com)
2025-08-08 - 10:28:17 PM GMT
-  Document e-signed by Troy Messick (troymessick71@gmail.com)
Signature Date: 2025-08-08 - 10:32:26 PM GMT - Time Source: server
-  Agreement completed.
2025-08-08 - 10:32:26 PM GMT