
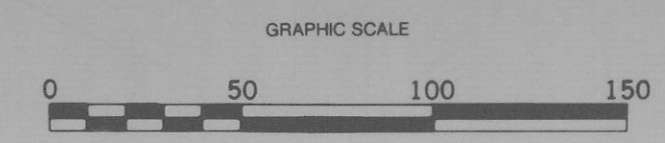
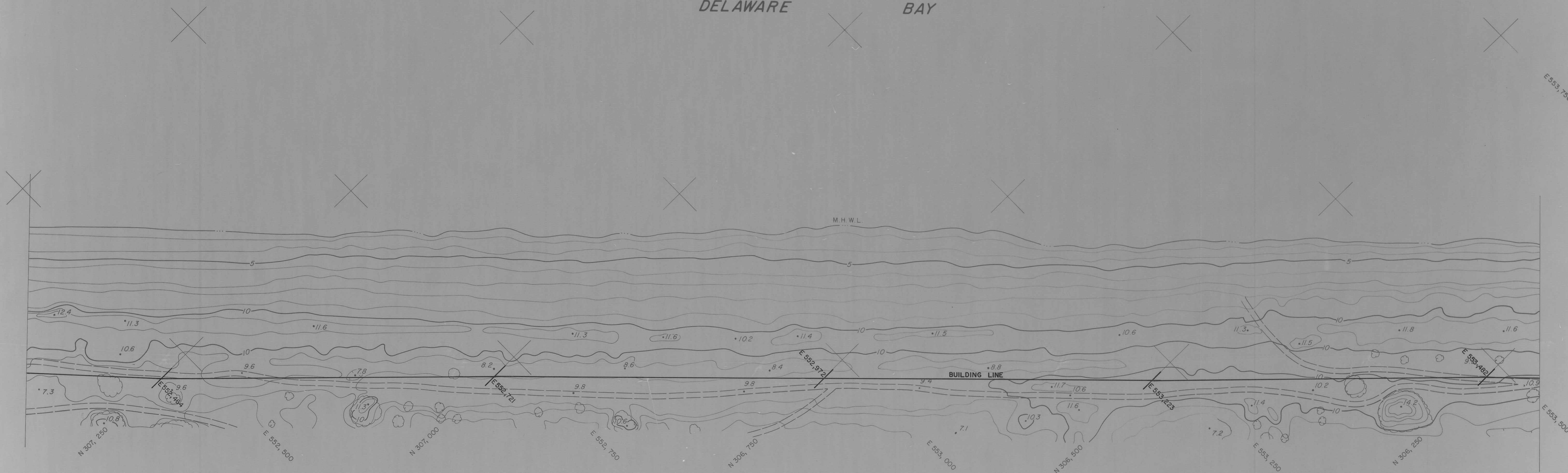


DELAWARE BAY



APPROVED: *Thomas C. Selman*  
 PROFESSIONAL LAND SURVEYOR

DATE OF PHOTOGRAPHY: AUGUST 31, 1979

STATE OF DELAWARE  
 DEPARTMENT OF NATURAL RESOURCES AND ENVIRONMENTAL CONTROL  
 DIVISION OF SOIL AND WATER CONSERVATION  
 TOPOGRAPHIC MAPPING OF DELAWARE BEACHES  
 PICKERING BEACH TO CAPE HENLOPEN

PREPARED BY  
**PHOTO SCIENCE, INC.**  
 GAITHERSBURG, MARYLAND

**VANDEMARK & LYNCH, INC.**  
 CONSULTANTS-ENGINEERS-SURVEYORS  
 4305 MILLER ROAD - P.O. BOX 2047  
 WILMINGTON, DELAWARE 19899

DATE	SEPTEMBER 1979	DRAWING NO	15479-19555-B
SCALE	1" = 50'	SHEET	29 OF 79