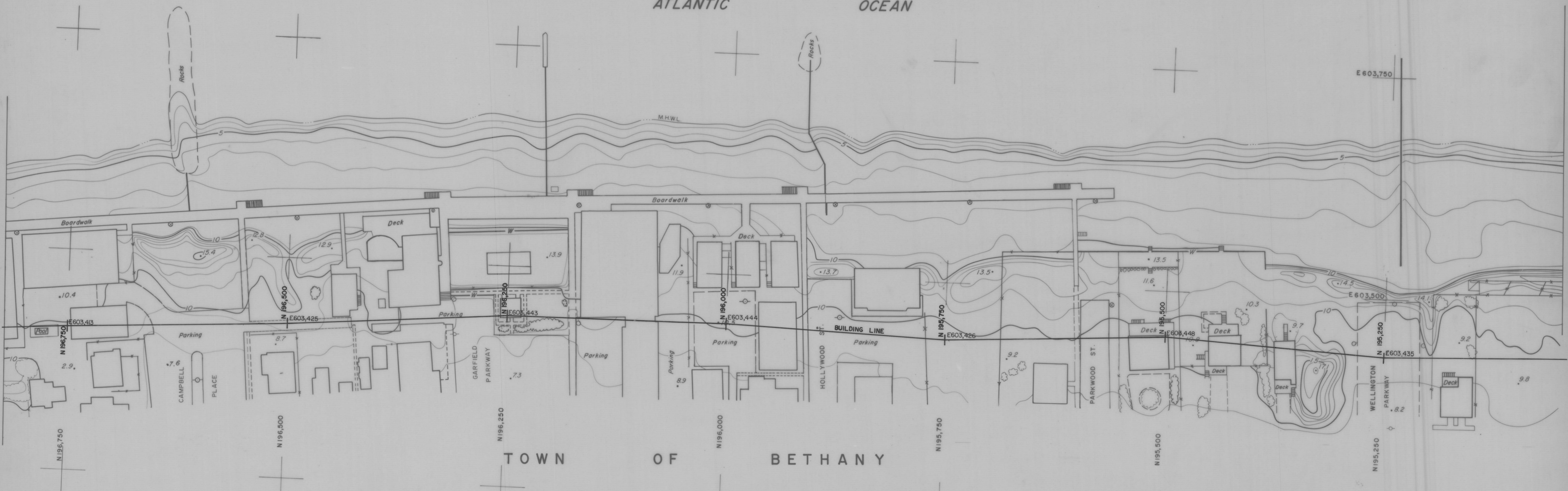






ATLANTIC OCEAN



TOWN OF BETHANY

DATE OF PHOTOGRAPHY JUNE 5, 1979



APPROVED: *Thomas C. Selmer*
PROFESSIONAL LAND SURVEYOR

PREPARED BY
PHOTO SCIENCE, INC.
GAITHERSBURG, MARYLAND

VANDEMARK & LYNCH, INC.
CONSULTANTS-ENGINEERS-SURVEYORS
4305 MILLER ROAD - P.O. BOX 2047
WILMINGTON, DELAWARE 19899

STATE OF DELAWARE			
DEPARTMENT OF NATURAL RESOURCES AND ENVIRONMENTAL CONTROL			
DIVISION OF SOIL AND WATER CONSERVATION			
TOPOGRAPHIC MAPPING OF DELAWARE BEACHES			
CAPE HENLOPEN TO MARYLAND BORDER			
DATE	AUGUST, 1979	DRAWING NO	15479-19554-B
SCALE	1" = 50'	SHEET	12 OF 35