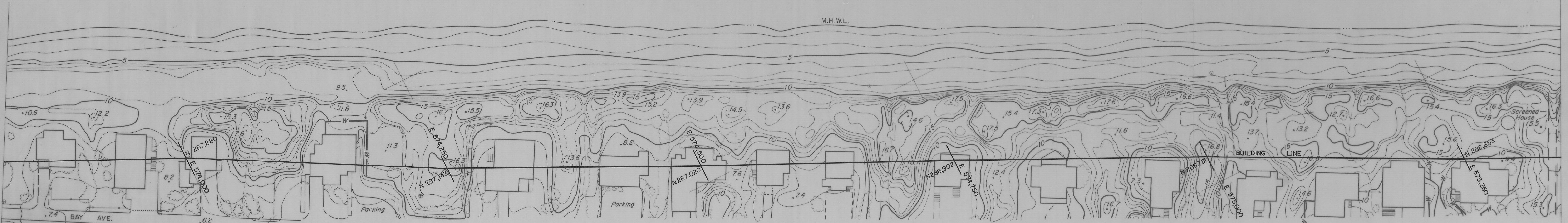




DELAWARE BAY


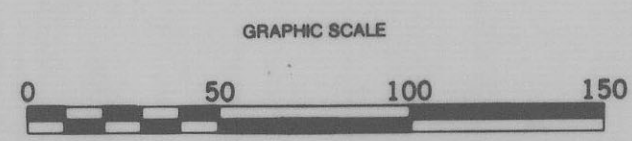

CITY OF LEWES



M.H.W.L.

BUILDING LINE

Screened House 113.5'



DATE OF PHOTOGRAPHY: AUGUST 31, 1979

APPROVED *William Daily*
PROFESSIONAL LAND SURVEYOR

STATE OF DELAWARE
DEPARTMENT OF NATURAL RESOURCES AND ENVIRONMENTAL CONTROL
DIVISION OF SOIL AND WATER CONSERVATION
TOPOGRAPHIC MAPPING OF DELAWARE BEACHES
PICKERING BEACH TO CAPE HENLOPEN

PREPARED BY
PHOTO SCIENCE, INC.
GAITHERSBURG, MARYLAND

VANDEMARK & LYNCH, INC.
CONSULTANTS-ENGINEERS-SURVEYORS
4305 MILLER ROAD - P.O. BOX 2047
WILMINGTON, DELAWARE 19899

| | | | |
|-------|----------------|------------|---------------|
| DATE | SEPTEMBER 1979 | DRAWING NO | 15479-19555-B |
| SCALE | 1" = 50' | SHEET | 11 OF 79 |