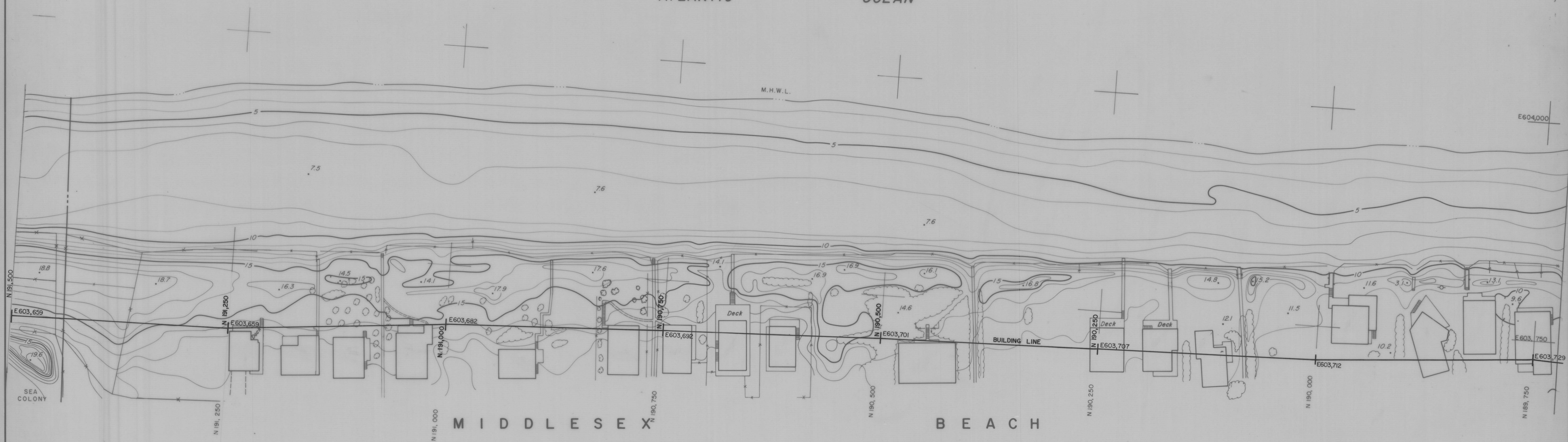





ATLANTIC OCEAN




MIDDLESEX BEACH

DATE OF PHOTOGRAPHY: JUNE 5, 1979



APPROVED: *Donna C. Selman*  
PROFESSIONAL LAND SURVEYOR



PREPARED BY  
**PHOTO SCIENCE, INC.**  
GAITHERSBURG, MARYLAND

**VANDEMARK & LYNCH, INC.**  
CONSULTANTS-ENGINEERS-SURVEYORS  
4305 MILLER ROAD - P.O. BOX 2047  
WILMINGTON, DELAWARE 19899

**STATE OF DELAWARE**  
DEPARTMENT OF NATURAL RESOURCES AND ENVIRONMENTAL CONTROL  
DIVISION OF SOIL AND WATER CONSERVATION  
TOPOGRAPHIC MAPPING OF DELAWARE BEACHES  
CAPE HENLOPEN TO MARYLAND BORDER

DATE	AUGUST 1979	DRAWING NO	15479-19554-B
SCALE	1" = 50'	SHEET	9 OF 35