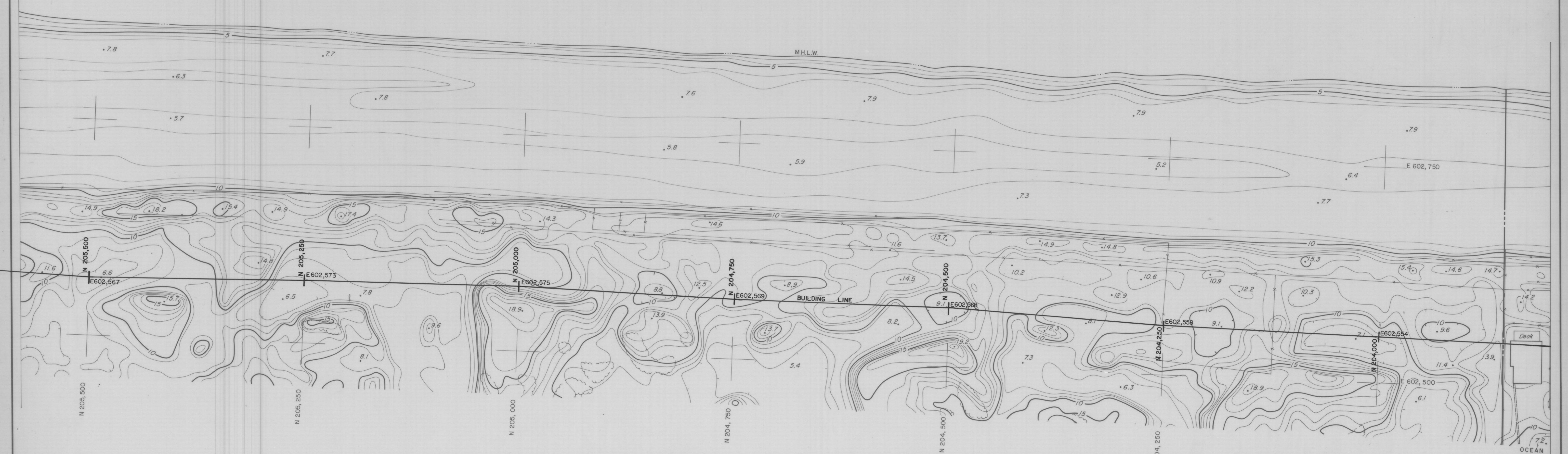




ATLANTIC OCEAN



DATE OF PHOTOGRAPHY: AUG. 31, 1979



APPROVED: *James C. Lynch*
PROFESSIONAL LAND SURVEYOR



PREPARED BY
PHOTO SCIENCE, INC.
GAITHERSBURG, MARYLAND

VANDEMARK & LYNCH, INC.
CONSULTANTS-ENGINEERS-SURVEYORS
4305 MILLER ROAD - P.O. BOX 2047
WILMINGTON, DELAWARE 19899

STATE OF DELAWARE
DEPARTMENT OF NATURAL RESOURCES AND ENVIRONMENTAL CONTROL
DIVISION OF SOIL AND WATER CONSERVATION
TOPOGRAPHIC MAPPING OF DELAWARE BEACHES
CAPE HENLOPEN TO MARYLAND BORDER

DATE	AUGUST 1979	DRAWING NO	15479-19554-B
SCALE	1" = 50'	SHEET	17 OF 35

Deck
OCEAN VILLAGE