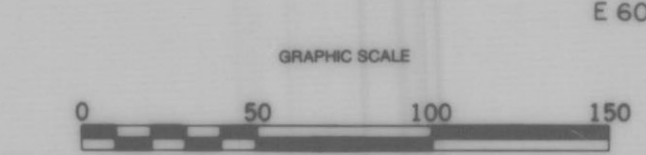
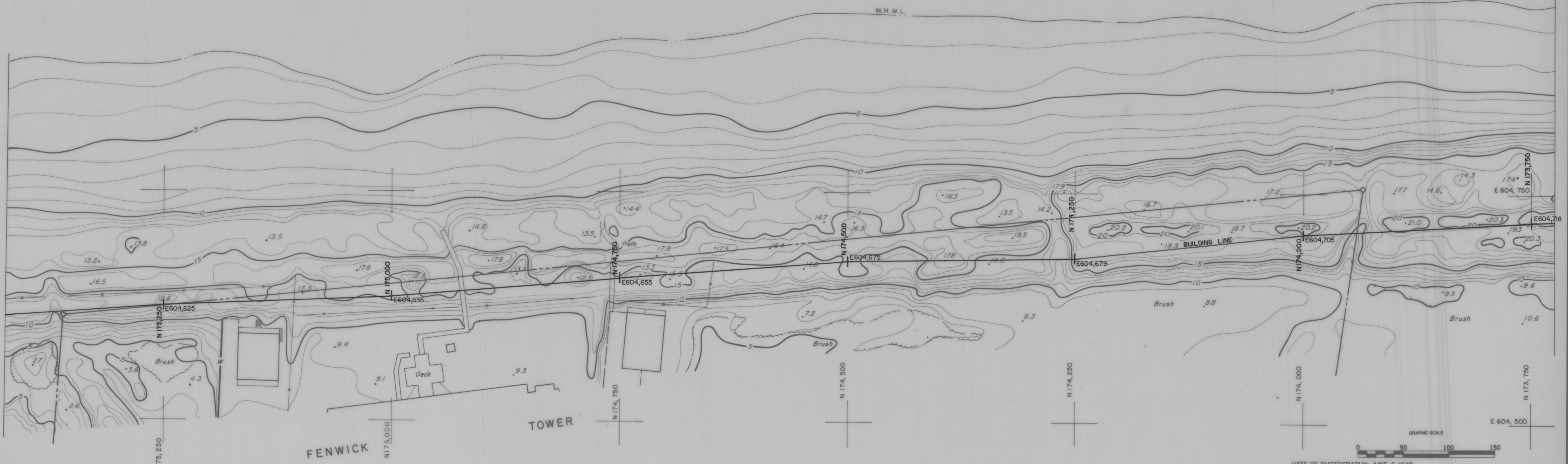



ATLANTIC OCEAN



DATE OF PHOTOGRAPHY: JUNE 5, 1979



APPROVED: *Thomas C. Selmer*  
PROFESSIONAL LAND SURVEYOR

PREPARED BY  
PHOTO SCIENCE, INC.  
GAITHERSBURG, MARYLAND

VANDEMARK & LYNCH, INC.  
CONSULTANTS-ENGINEERS-SURVEYORS  
4305 MILLER ROAD - P.O. BOX 2047  
WILMINGTON, DELAWARE 19899

STATE OF DELAWARE  
DEPARTMENT OF NATURAL RESOURCES AND ENVIRONMENTAL CONTROL  
DIVISION OF SOIL AND WATER CONSERVATION  
TOPOGRAPHIC MAPPING OF DELAWARE BEACHES  
CAPE HENLOPEN TO MARYLAND BORDER

DATE	AUGUST 1979	DRAWING NO	15479-19554-B
SCALE	1" = 50'	SHEET	5 OF 35