

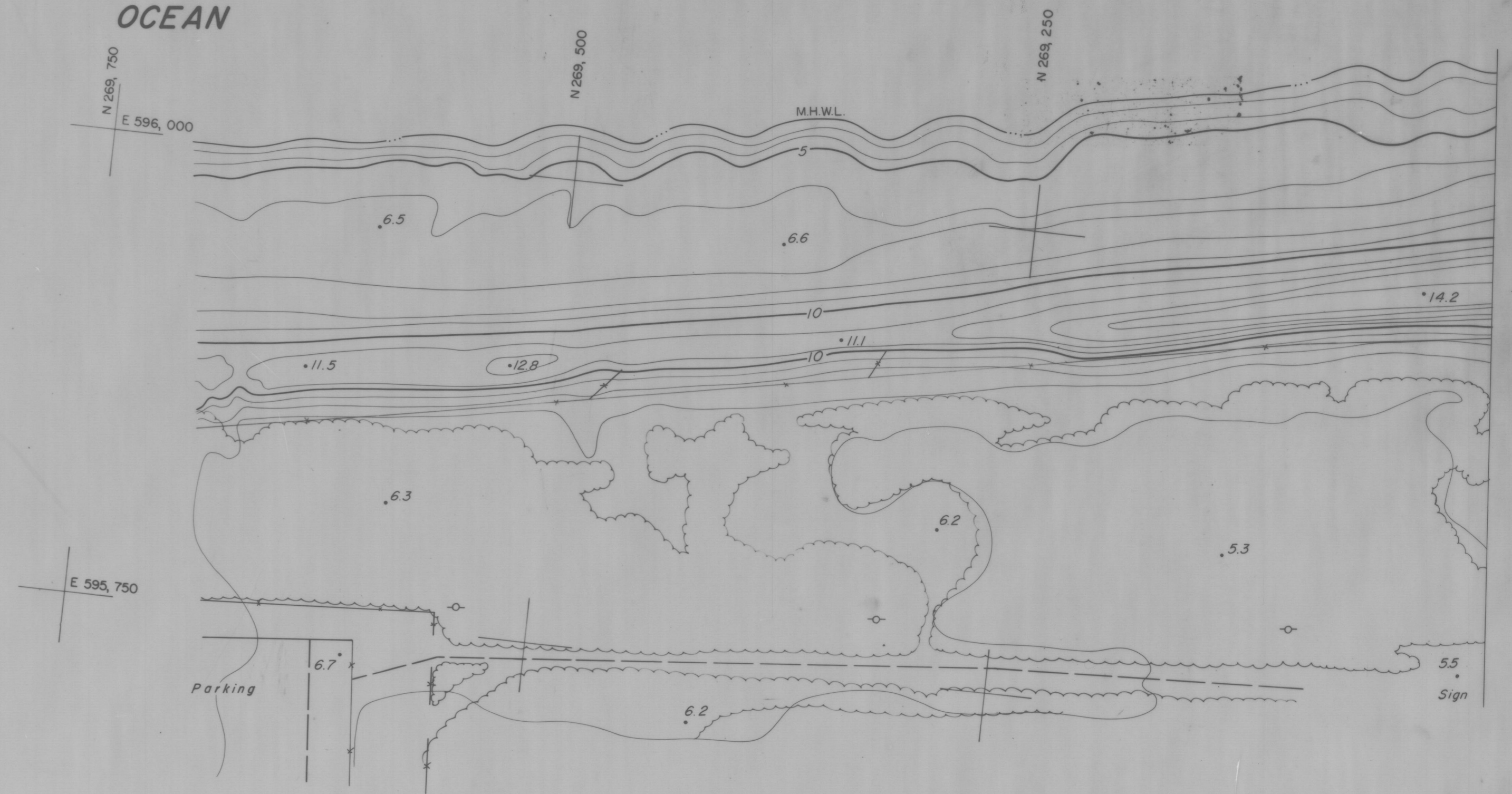


ATLANTIC

OCEAN



APPROVED: *Thomas C. Selmer*  
PROFESSIONAL LAND SURVEYOR

PREPARED BY  
**PHOTO SCIENCE, INC.**  
GAITHERSBURG, MARYLAND

**VANDEMARK & LYNCH, INC.**  
CONSULTANTS-ENGINEERS-SURVEYORS  
4305 MILLER ROAD - P.O. BOX 2047  
WILMINGTON, DELAWARE 19899

DATE OF PHOTOGRAPHY: JUNE 5, 1979

<b>STATE OF DELAWARE</b>	
DEPARTMENT OF NATURAL RESOURCES AND ENVIRONMENTAL CONTROL DIVISION OF SOIL AND WATER CONSERVATION TOPOGRAPHIC MAPPING OF DELAWARE BEACHES CAPE HENLOPEN TO MARYLAND BORDER	
DATE	AUGUST 1979
DRAWING NO	15479-19554-B
SCALE	1" = 50'
SHEET	35 OF 35